









Zone Map



Residential Zones Category

-  Low Density Residential Zone
-  Medium Density Residential Zone
-  High Density Residential Zone
-  Tourist Accommodation Zone


Centre Zones Category

-  Principal Centre Zone
-  Major Centre Zone
-  District Centre Zone
-  Local Centre Zone





Recreation Zones Category

-  Sport and Recreation Zone
-  Open Space Zone







Environmental Zones Category

-  Environmental Management and Conservation Zone

Industry Zones Category

-  Low Impact Industry Zone
-  Medium Impact Industry Zone
-  High Impact Industry Zone
-  Waterfront and Marine Industry Zone

Other Zones Category

-  Community Facilities Zone
-  Emerging Community Zone
-  Limited Development (Landscape Residential) Zone
-  Rural Zone
-  Precinct RUR1 (Meridan Plains Extractive Resource Area)
-  Rural Residential Zone
-  Specialised Centre Zone
-  Tourism Zone

Other Elements

-  Urban Growth Management Boundary
-  Rural Residential Growth Management Boundary
-  Local Plan Area Boundary
-  Declared Master Planned Area (see Part 10 - Other Plans)
-  Land within Development Control Plan 1 - Kawana Waters which is the subject of the Kawana Waters Development Agreement (see Section 1.2 - Planning Scheme Components)
-  Priority Development Area (subject to the *Economic Development Act 2012*)
-  Dedicated Public Transport Corridor (CAMCOS)
-  DCDB 31 January 2017 © State Government

Note – Where a zone map provides an annotation for land included in the Community Facilities Zone, the annotation refers to the corresponding use set out in Table SC2.1.1 (Community facilities zone annotations).

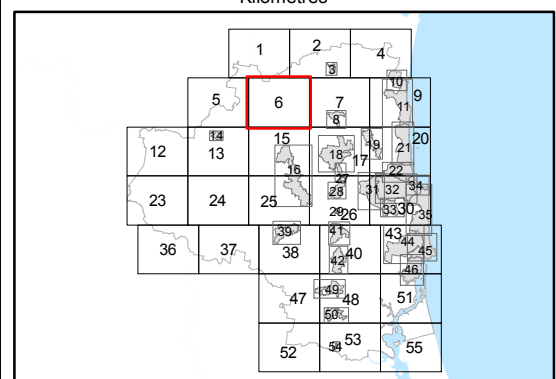
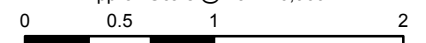
Disclaimer

While every care is taken to ensure the accuracy of this product, neither the Sunshine Coast Regional Council nor the State of Queensland makes any representations or warranties about its accuracy, reliability, completeness or suitability for any particular purpose and disclaims all responsibility and all liability (including without limitation, liability in negligence) for all expenses, losses, damages (including indirect or consequential damage) and costs that may occur as a result of the product being inaccurate or incomplete in any way or for any reason.

© Crown and Council Copyright Reserved 2017

Geocentric Datum of Australia 1994 (GDA94)

Approx Scale @ A3 1:40,000



Zone Map ZM6