

Airport Environs Overlay Map Caloundra Aerodrome (i)


Land Subject to Airport Environs Overlay

Public Safety Areas

 Public Safety Area

Other Elements

 Priority Development Area
(subject to the *Economic Development Act 2012*)

 DCDB 28 January 2013 © State Government

Note — Overlays provide a trigger for consideration of an overlay issue to be verified by further on-site investigations.

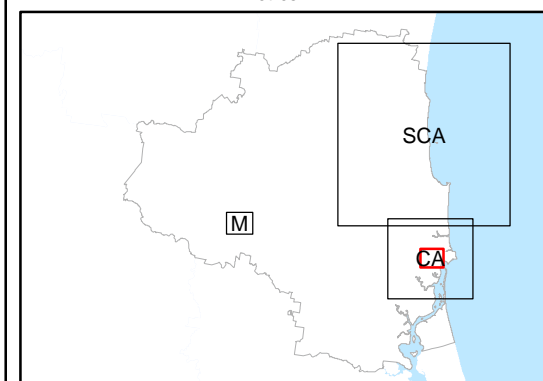
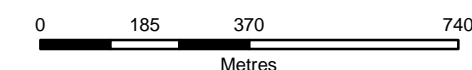
Note — In certain circumstances pre-existing development approvals may override the operation of an overlay.

Disclaimer
While every care is taken to ensure the accuracy of this product, neither the Sunshine Coast Regional Council nor the State of Queensland makes any representations or warranties about its accuracy, reliability, completeness or suitability for any particular purpose and disclaims all responsibility and all liability (including without limitation, liability in negligence) for all expenses, losses, damages (including indirect or consequential damage) and costs that may occur as a result of the product being inaccurate or incomplete in any way or for any reason.

© Crown and Council Copyright Reserved 2014

Geocentric Datum of Australia 1994 (GDA94)

Approx Scale @ A3 1:13,391



Overlay Map OVMBCA(i)